



Geography Vocabulary



Year Three - Unit One

Climate and Weather

alpine
Antarctic
Arctic
arid
biome
caribou
Cherrapunjee
climate
climate zone
continent
deciduous
desert
dry
equatorial
fauna
flora

forecast
freeze
frozen
glacier
ice cap
ice flow
iceberg
India
Mawsynram
Mojave Desert
monsoon
Namibian Desert
Northern Hemisphere
penguin
permafrost
polar
polar bear

polar tundra
rain forest
reindeer
Sahara
seal
season
shadow
Southern Hemisphere
sub-tropical
taiga
temperate
temperature
tropical
tundra
vegetation
weather



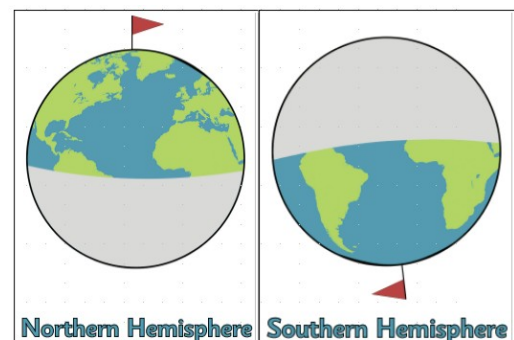
fauna and flora



taiga biome



deciduous



Northern Hemisphere Southern Hemisphere
hemispheres



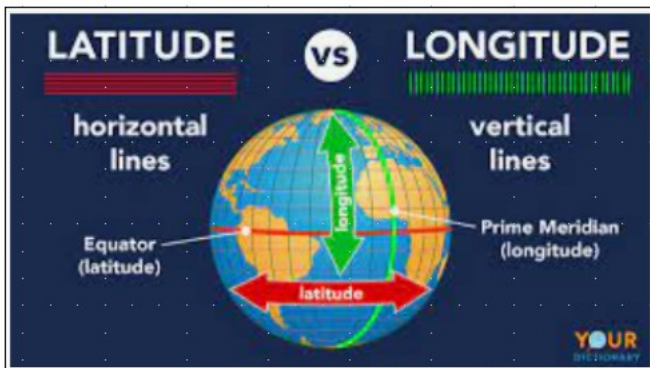
Geography Vocabulary



Year Three - Unit Two

Our World

<p>address Antarctic Circle anti-clockwise Arctic Circle axis clockwise continent co-ordinates country county</p>	<p>Earth Equator globe Greenwich / Prime Meridian International Date Line latitude longitude map North Pole Northern Hemisphere ocean</p>	<p>Pacific Ocean postcode rotation satnav solar system South Pole Southern Hemisphere Tropic of Cancer Tropic of Capricorn universe</p>
---	---	---



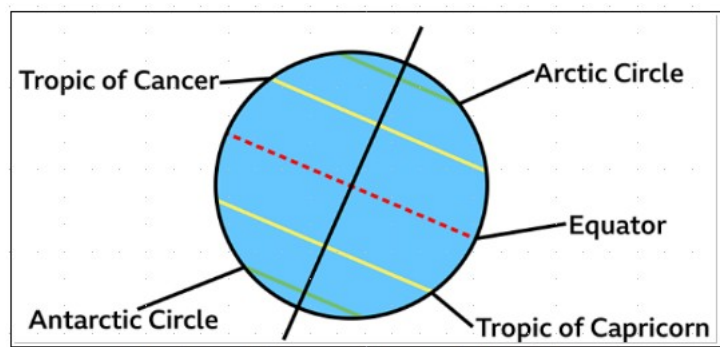
latitude and longitude



Greenwich / Prime Meridian



anti-clockwise / clockwise



Tropic of Cancer / Tropic of Capricorn



Geography Vocabulary



Year Three – Unit Three

Coasts

Antarctica
 archipelago
 Australia
 beach
 Benidorm
 bleaching
 cliff
 climate change
 coast
 coastline
 compass points
 coral
 cruise
 deposition
 dock
 dune
 economic activity
 erosion
 fisherman
 fishing

Galapagos
 Great Barrier Reef
 harbour
 holiday
 human activity
 human features
 industry
 inundation
 location
 Maldives
 Mediterranean
 peninsula
 physical features
 port
 reclaimed land
 reef
 region
 resistance
 resort
 rising sea level

rock pool
 sand
 sea
 sea food
 seaside
 settlement
 Seychelles
 shells
 shipping
 St Lucia
 storm
 strandline
 tides
 tourism
 tourist
 trade
 trawler
 trawlerman
 waves



archipelago



bleaching



erosion



trawler